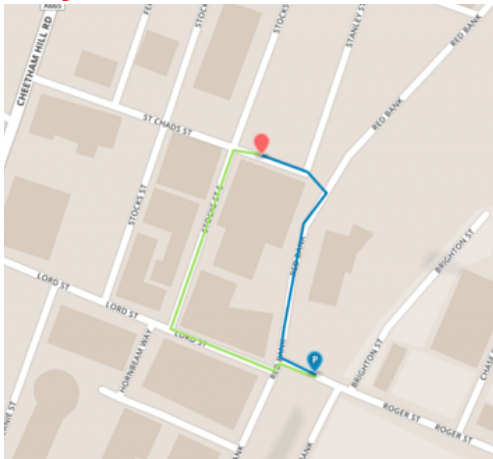




Getting Here

By car...



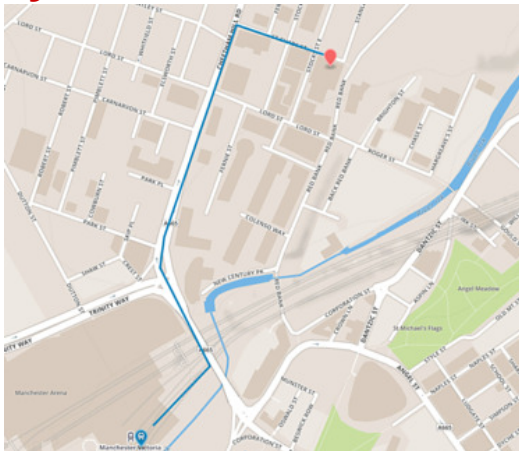
If you're travelling by car to Redbank House use the postcode M8 8QA. Please be advised there is no on-site parking, the car park is for staff only.

There is free on-street parking in the area and an affordable secure car park located 100m away (use postcode M4 4EN)

Blue route: this route takes you to a set of public stone steps (past the ground floor entrance). At the top of the steps on the left you will reach the main reception.

Green Route: for step free access take Lord Street and Stock Street East where you will take the first right. This leads you onto St.Chad's Street and to the main reception.

By rail...

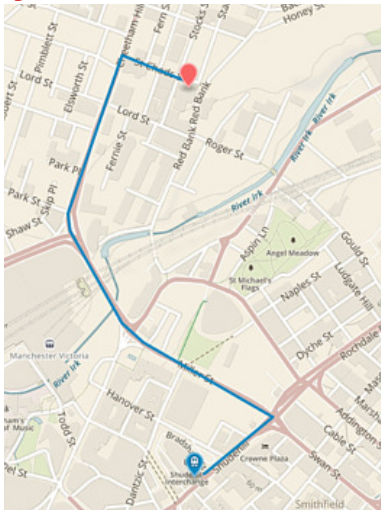


If you're travelling by rail, Redbank House is located a short 5 minute walk from Manchester Victoria, see the map (right) for directions on foot to Redbank House. If travelling into any other Manchester station they all have rail services operating to Manchester Victoria.



Getting Here

By tram...



The closest tram station in central Manchester is Shudehill Interchange.

This is located near Manchester Victoria. The easiest route from the tram stop to Redbank House is to walk onto Miller Street and follow it round to Cheetham Hill Road then at St.Chad's Church follow St.Chad's Street and Redbank House is located at number 4.

For times and tickets visit:

www.metrolink.co.uk/Pages/default.aspx

By bus...

The main bus routes that run to Cheetham Hill/St.Chad's Street are:

135 First Bus - service that runs to and from Bury Interchange to Piccadilly Gardens in Manchester city centre.

42 First Bus service that runs to and from East Didsbury to Middleton.

Both of these bus routes run on Cheetham Hill Road and they run to and from Piccadilly gardens which is in the heart of Manchester. The bus stop is next to St.Chad's Church located at the end of St.Chad's Street.

For times and routes visit: www.firstgroup.com/greater-manchester